


FILED
 BOOK 16 PAGE 143
 AUG 26 4 59 PM '75
 RONALD W. GALLICUTT
 REGISTER OF DEEDS
 DAVIDSON COUNTY, N.C.

Provided that the plat is recorded within sixty (60) days of final approval, it is approved by the Board of Commissioners.
 8-19-75 *James L. Miller*
 (Chairman or Agent)


STATE OF NORTH CAROLINA
 COUNTY OF FORSYTH
 THE UNDERSIGNED SURVEYOR BEING DULY SWORN DEPOSES AND SAYS THAT THE PLAT UPON WHICH THIS CERTIFICATE APPEARS IS IN ALL RESPECTS BEING ACCORDING TO THE BEST OF HIS KNOWLEDGE AND BELIEF AND WAS PREPARED FROM AN ACTUAL SURVEY MADE UNDER HIS SUPERVISION ON THE 28 DAY OF OCTOBER, 1974, WITH A MAXIMUM LINEAR ERROR OF CLOSURE OF 1:5000, AND A MAXIMUM OF FIELD ANGULAR CLOSURE OF 1:5000.

Otis Albert Jones
 OTIS ALBERT JONES L-754



SUBSCRIBED AND SWORN TO BEFORE ME
 THIS 28 DAY OF OCTOBER, 1974.

Elizabeth S. Faust
 ELIZABETH S. FAUST - NOTARY PUBLIC
 MY COMMISSION EXPIRES MARCH 13, 1979.

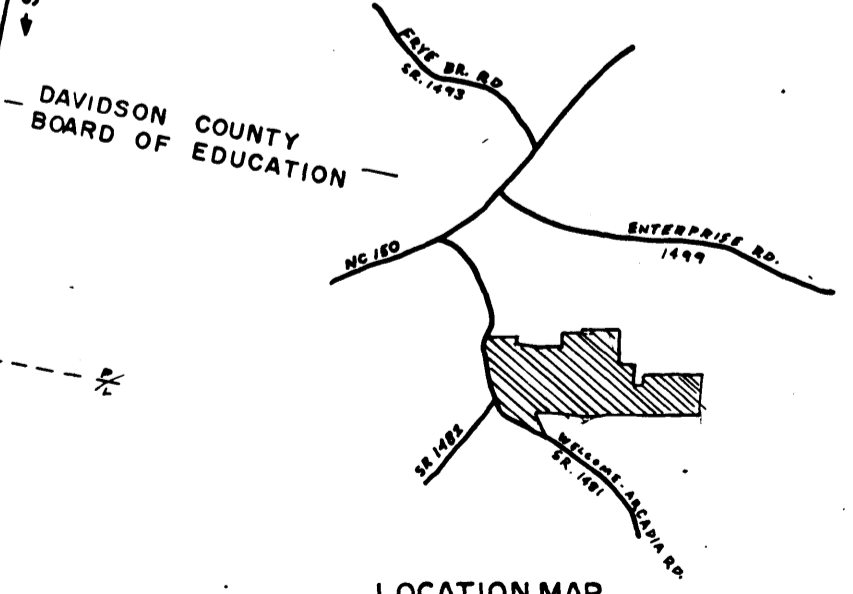


FILED FOR REGISTRATION AT Davidson THIS THE 26 DAY OF August, A.D. 1975 AND RECORDED IN THE PLAT BOOK *Book 16*, AT PAGE *143* BUREN W. GRAVEN, REGISTER OF DEEDS *Riane Boden Dep.*

"KNOW ALL MEN BY THESE PRESENTS," THAT A-M-R CO., INC. HEREBY CERTIFY THAT WE ARE THE OWNERS OF THE PROPERTY SHOWN ON THIS PLAT, THAT WE HEREBY ACKNOWLEDGE THIS PLAT AND ALLOWMENTS TO BE OUR FREE ACT AND DO HEREBY DEDICATE TO PUBLIC USE ALL STREETS, ALLEYS, EASEMENTS, AND OTHER PUBLIC AREAS SHOWN ON THIS PLAT. WE FURTHER CERTIFY THAT OTIS ALBERT JONES SURVEYOR SURVEYED AND MADE THIS PLAT AT OUR DIRECTION AND THAT THE ENTIRE SUBDIVISION IS WITHIN THE BOUNDARIES OF A TRACT CONVEYED TO US BY A DEED RECORDED IN DEED BOOK *16* PAGE *143* DAVIDSON COUNTY REGISTRY. *James L. Miller*

PROVIDED THAT THE PLAT IS RECORDED WITHIN SIXTY (60) DAYS OF FINAL APPROVAL, IT IS RECOMMENDED BY THE PLANNING BOARD

DATE *8-19-75* *James L. Miller*
 CHAIRMAN OR AGENT



NOTE: IRONS AT ALL LOT CORNERS UNLESS OTHERWISE NOTED

CURVED DATA

	Δ	T	R	L
CURVE 1	37-42	140.56	411.72	270.90
CURVE 2	37-42	297.60	871.70	573.57
CURVE 3	26-30	110.00	467.15	216.06
CURVE 4	36-00	200.00	815.53	386.75
CURVE 5	37-49	130.00	379.52	250.49

ALL CURVE DISTANCES ARE CHORD MEASUREMENTS

MAP OF MONTICELLO SECTION 2

SCALE	TOWNSHIP	COUNTY	STATE	DATE
1" = 100'	ARCADIA	DAVIDSON	N.C.	10-28-74

OWNERS AND DEVELOPERS
 A-M-R COMPANY, INC.

SURVEY-RJ	OTIS A. JONES SURVEYING CO., INC.	JOB NO.
MAP-FBG	1016 W. FIRST ST. WINSTON SALEM, N.C.	7778